



Photo courtesy of Mateo Utah via Flickr.



Wasatch Choice 2050 Draft Vision

January 23, 2018

More Time Traveling



Today



Current Path

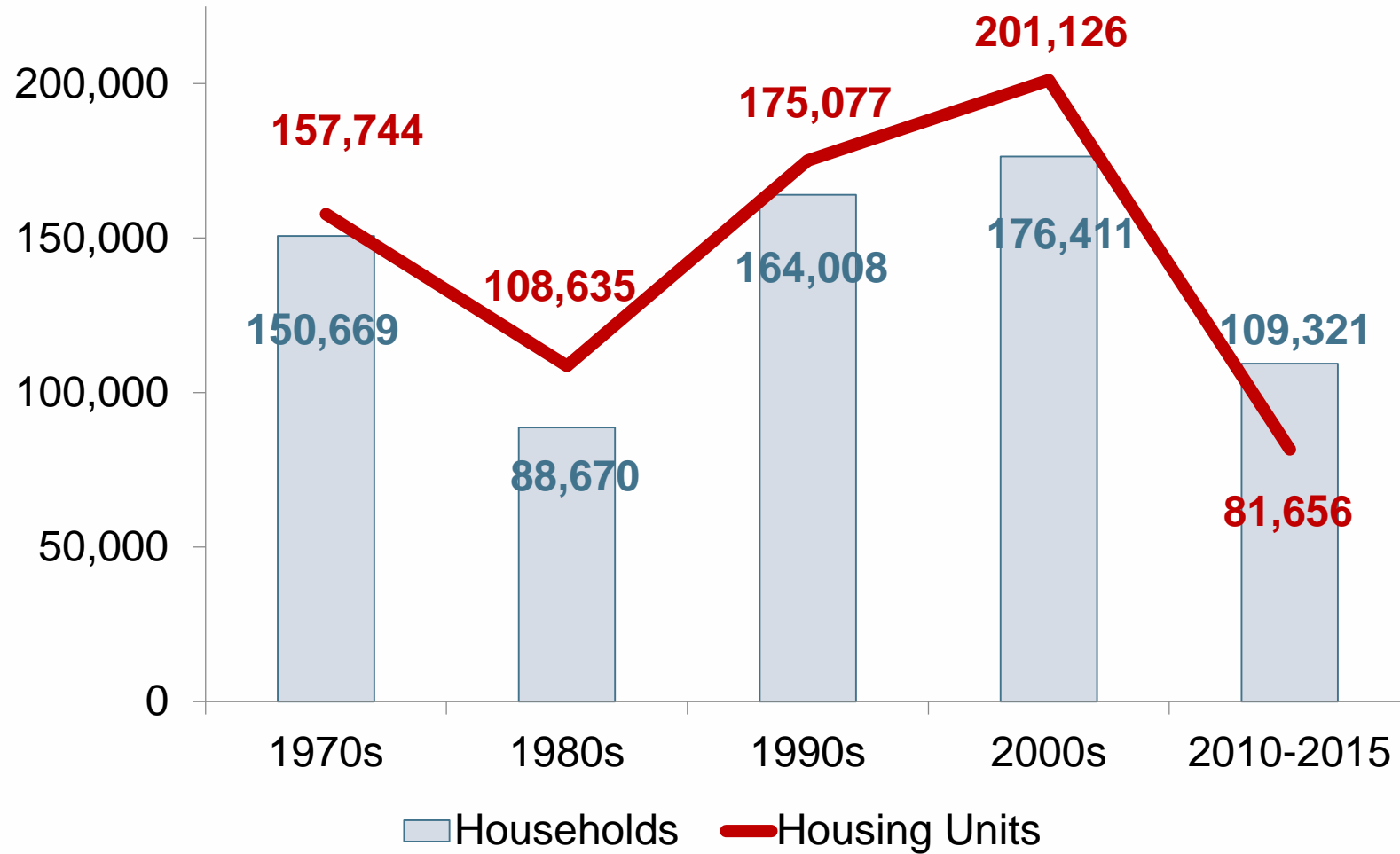
More Crowded



Photo courtesy of Tom Kelly via Flickr.



More Expensive



Source: Ivory-Boyer Construction Database, Kem C. Gardner Policy Institute

Air Quality



Photo courtesy of UTA.

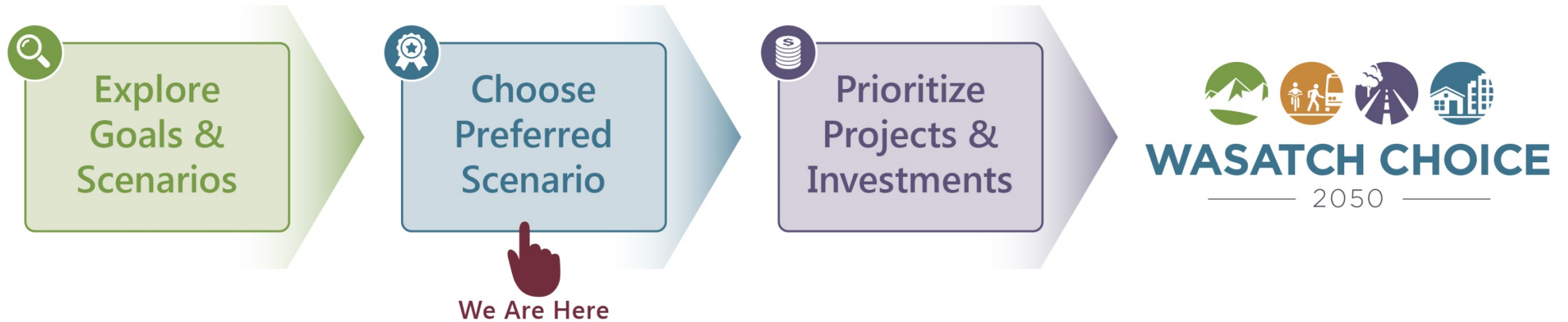




WASATCH CHOICE

—— 2050 ——

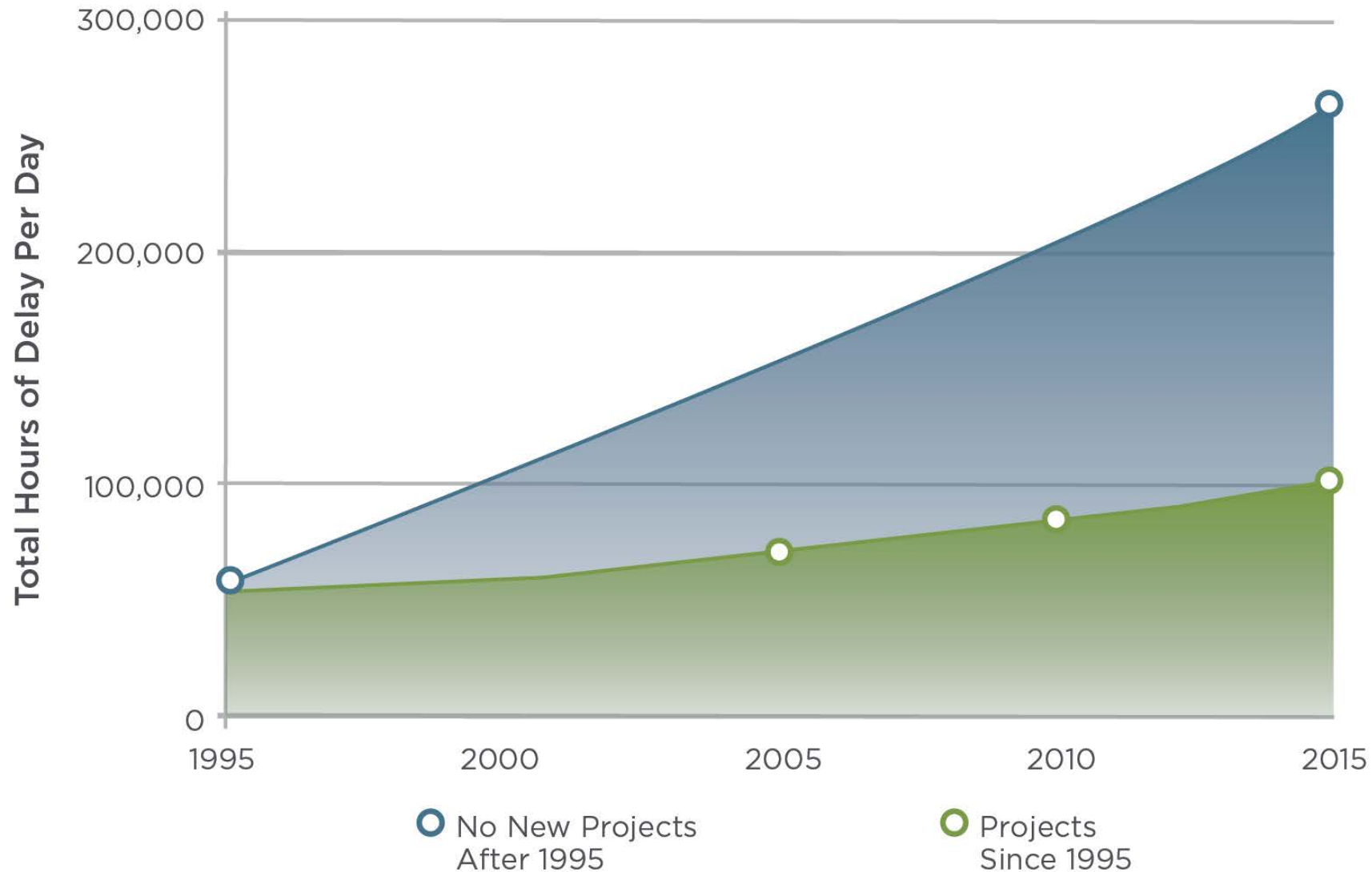
Wasatch Choice Vision: Process



Key Strategies

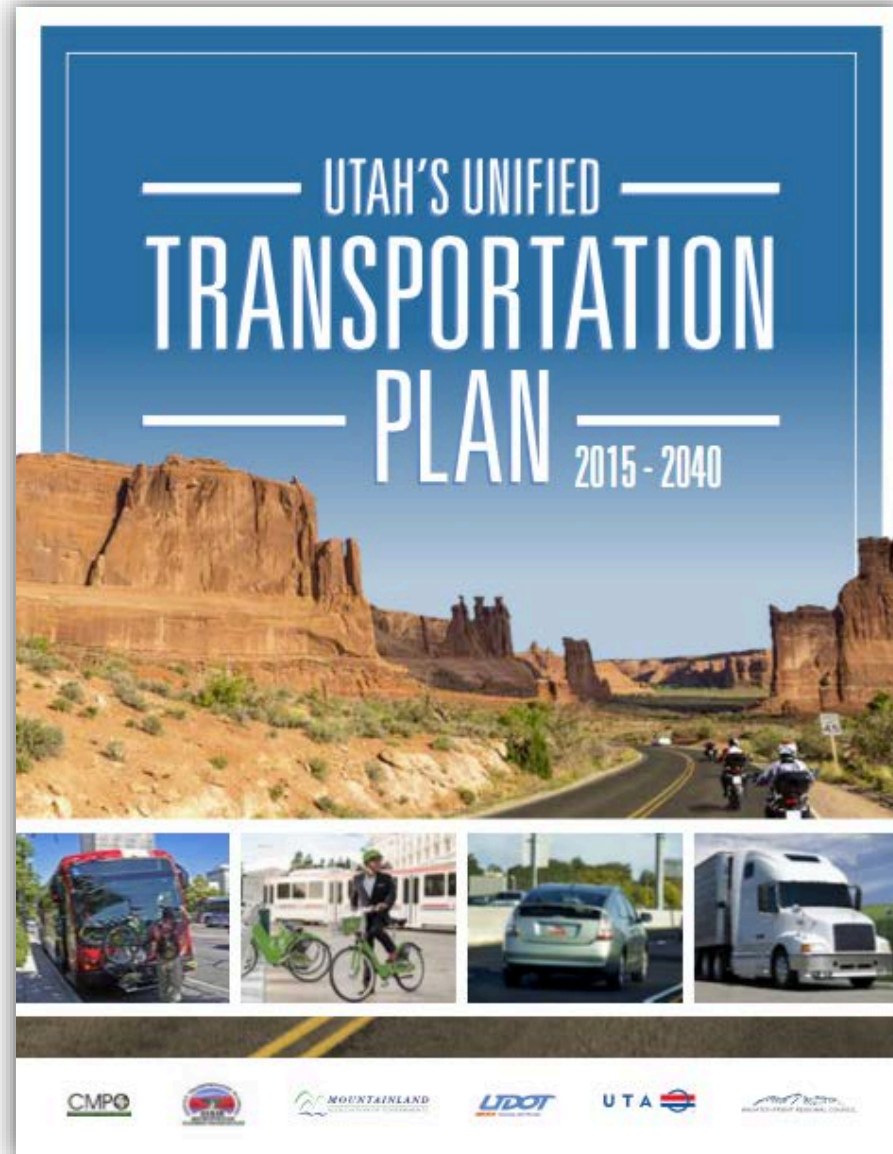


Key Strategy: Provide Transportation Choices

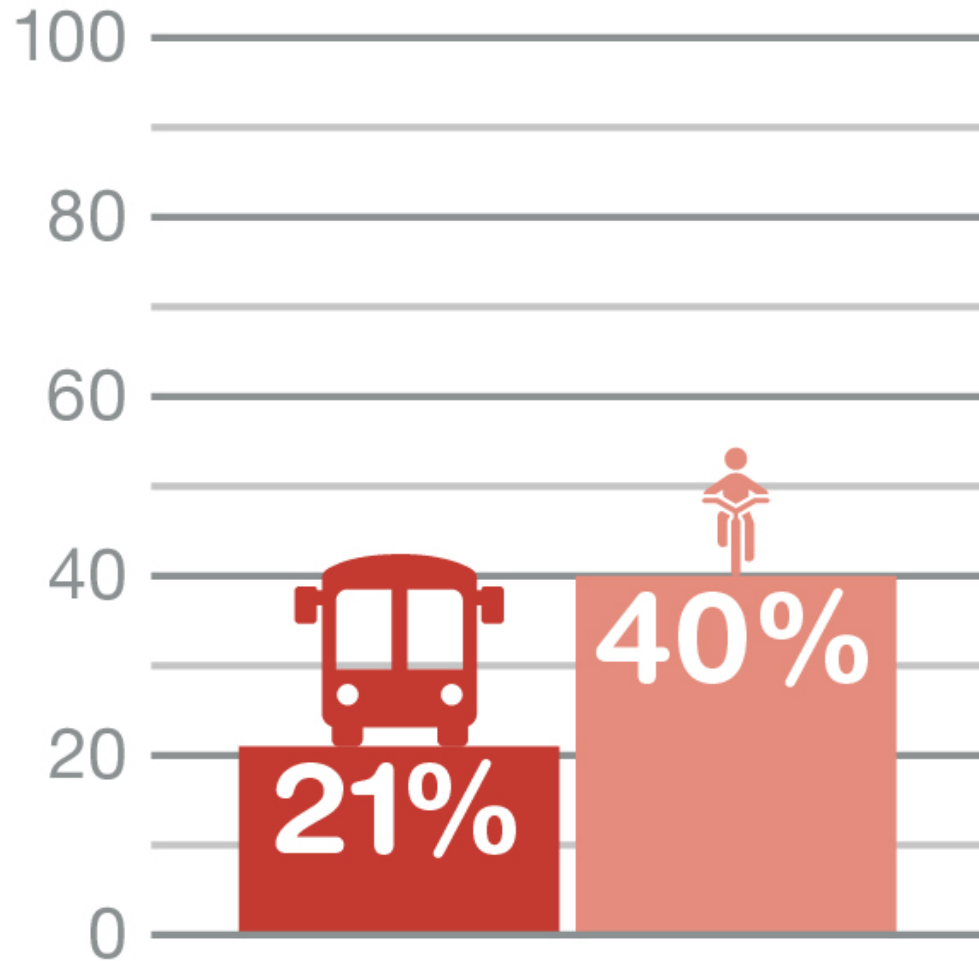


Source: WFRC and MAG Travel Demand Model, Version 7, Travel Delay.

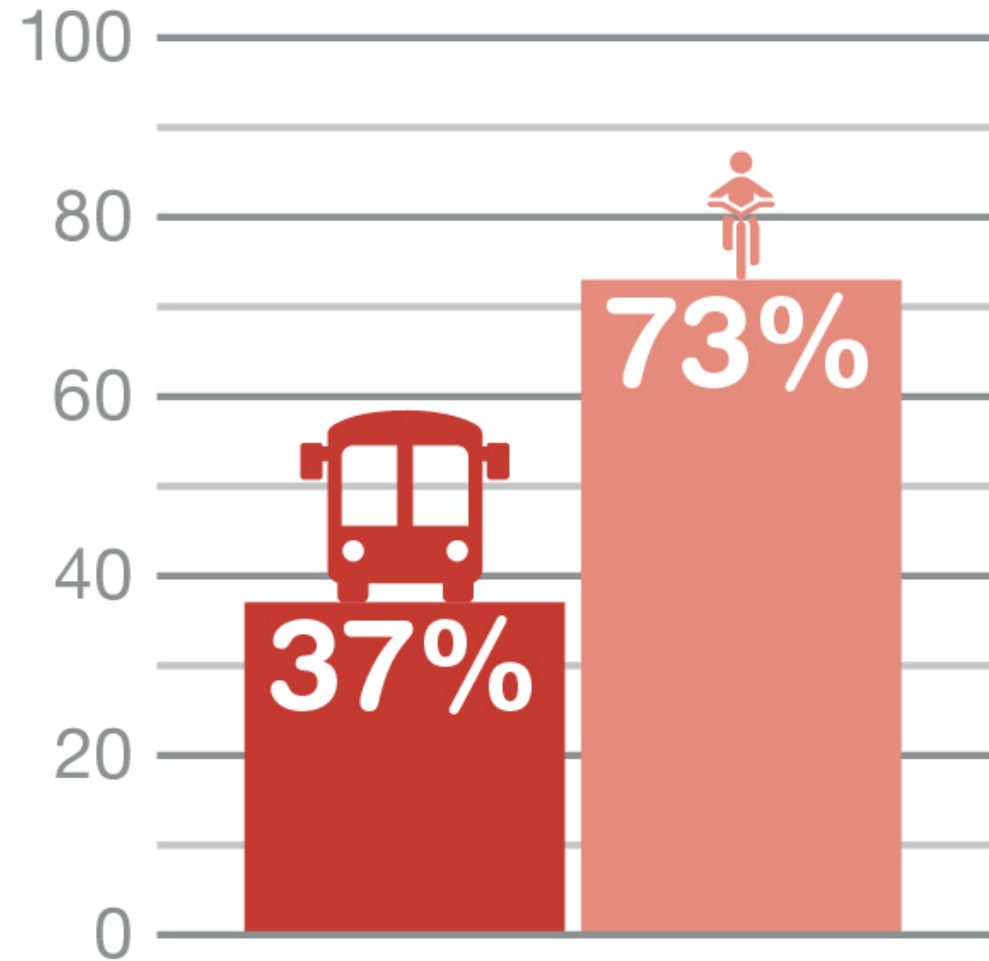
Key Strategy: Provide Transportation Choices



Key Strategy: Provide Transportation Choices



Today



Draft Vision

Key Strategy: Provide Transportation Choices



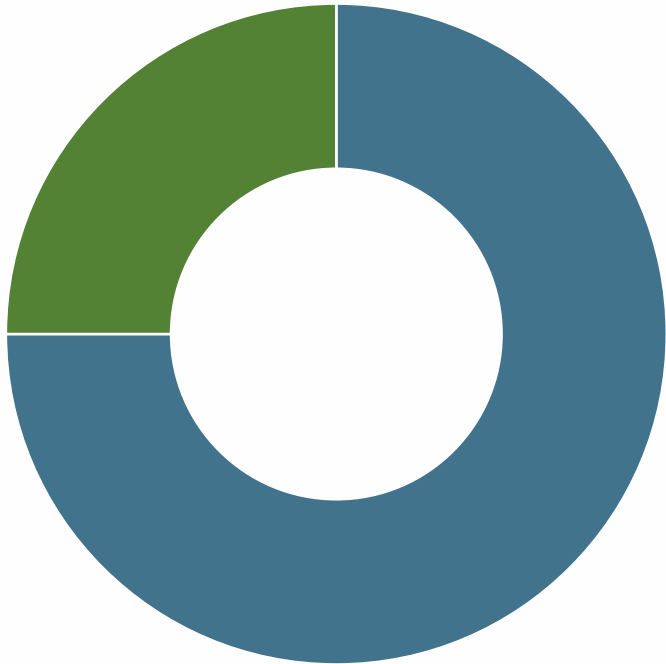
Current Path



Draft Vision

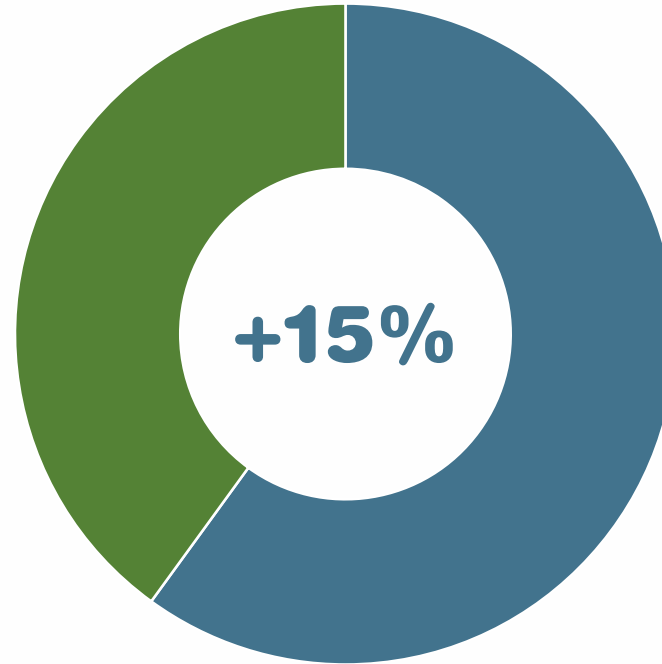
Key Strategy: Support Housing Options

Today



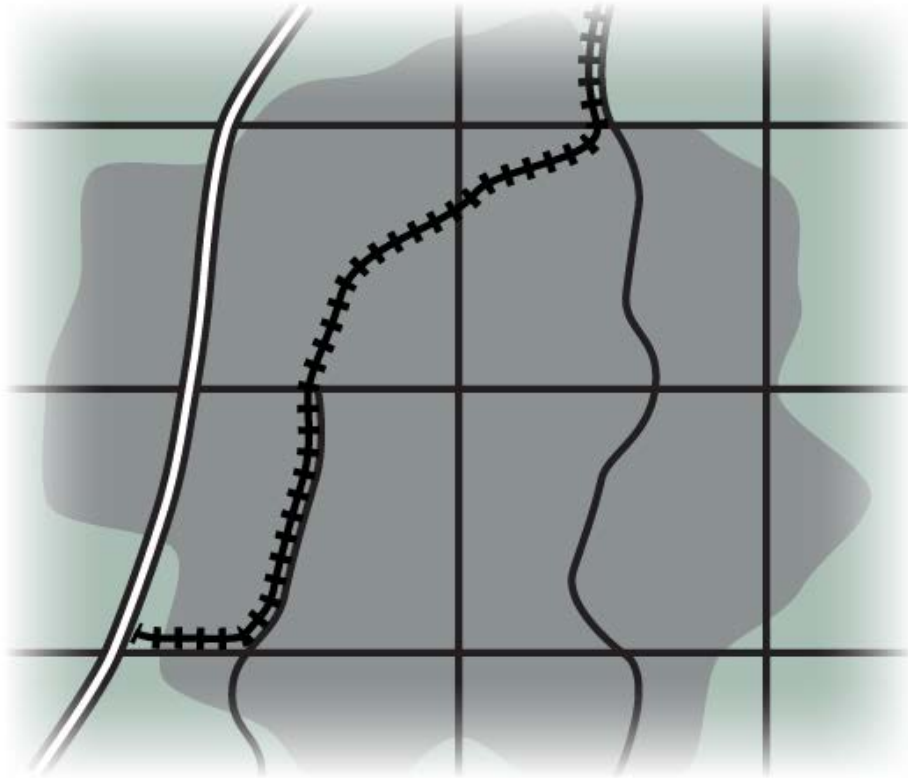
- Single-Family: 75%
- Multi-Family/Townhouse: 25%

Draft Vision



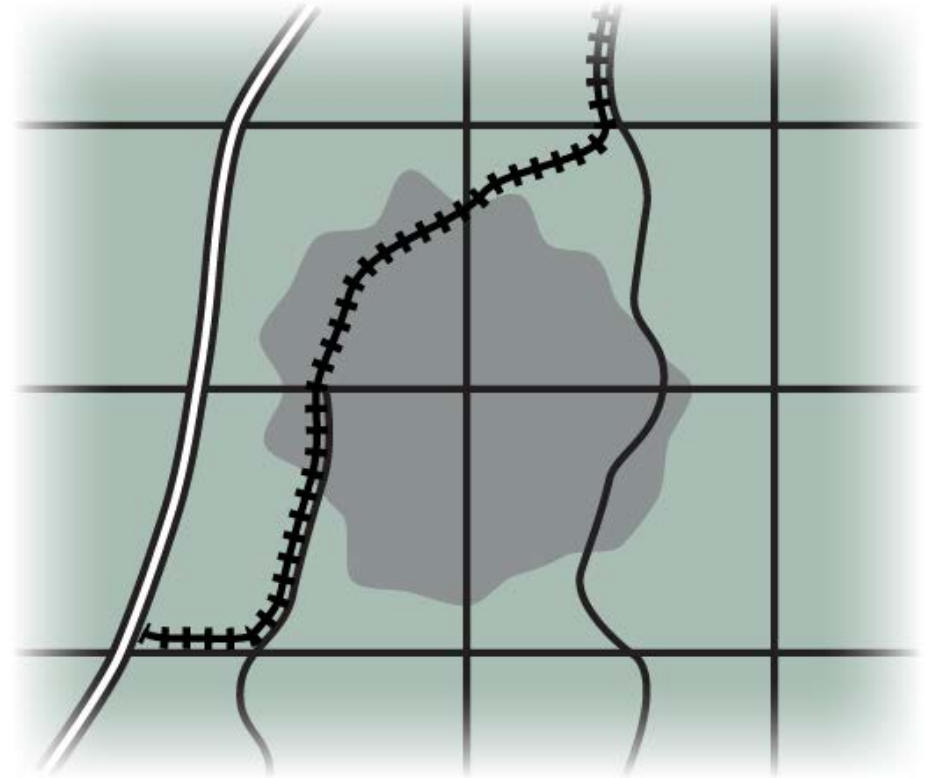
- Single-Family: 60%
- Multi-Family/Townhouse: 40%

Key Strategy: Preserve Open Space



Current Path

**27,400
Acres
Saved**



Draft Vision

Key Strategies



1. Provide Transportation Choices



2. Support Housing Options



3. Preserve Open Space



4. Link Development and Transportation
Decisions

Wasatch Choice Draft Vision

Wasatch Choice Interactive Map

Drafting on community values through an extensive public engagement process, the Wasatch Choice 2050 (WC2050) aims to establish a blueprint for growth that supports a well-functioning economic community and enhances the overall quality of life for Utahns living across the Wasatch Front. This locally-driven, regionally-significant process will produce a strategy for the 2019-2050 Regional Transportation Plan projects.

Centers
Job Areas
Open Space
Roadways
Transit
Active Transportation

Wasatch Front Regional Council (WFRC) needs your input again to help shape the Draft Vision. We invite you to evaluate the Draft Vision and provide your feedback on the proposed projects, land use, and economic areas via the interactive map. The Draft Vision will be accepted during the public comment period, which continues through March 18, 2020.

To learn how to provide feedback, please click on the information icon located at the top right corner of the screen.

[Why are we performing the WC2050 Vision process?](#)
[Where are we in the WC2050 Vision process?](#)
[How will we measure local community success?](#)

Draft Wasatch Choice 2050 Vision

Operational layers

- ☒ Active Transportation Point Projects
- ☒ Transit Point Projects
- ☒ Roadway Point Projects
- ☒ Transit Line Projects
- ☒ Roadway Line Projects
- ☒ Active Transportation Line Projects
- ☒ Active Transportation Linkage
- ☒ Centers
- ☒ Conserved Land
- ☐ RPD Boundaries
- ☒ Economic Clusters

Map showing the Draft Wasatch Choice 2050 Vision, including various transportation and land use projects across the Wasatch Front region. The map displays the Salt Lake Valley, surrounding mountains, and major transportation corridors. Key locations labeled include Layton, Farmington, Bountiful, and Salt Lake City. The map also shows the Wasatch-Cache National Park and the Wasatch-Cache National Forest. The map is titled "Draft Wasatch Choice 2050 Vision" and includes a "Data Layers" panel on the right side.

Outcomes

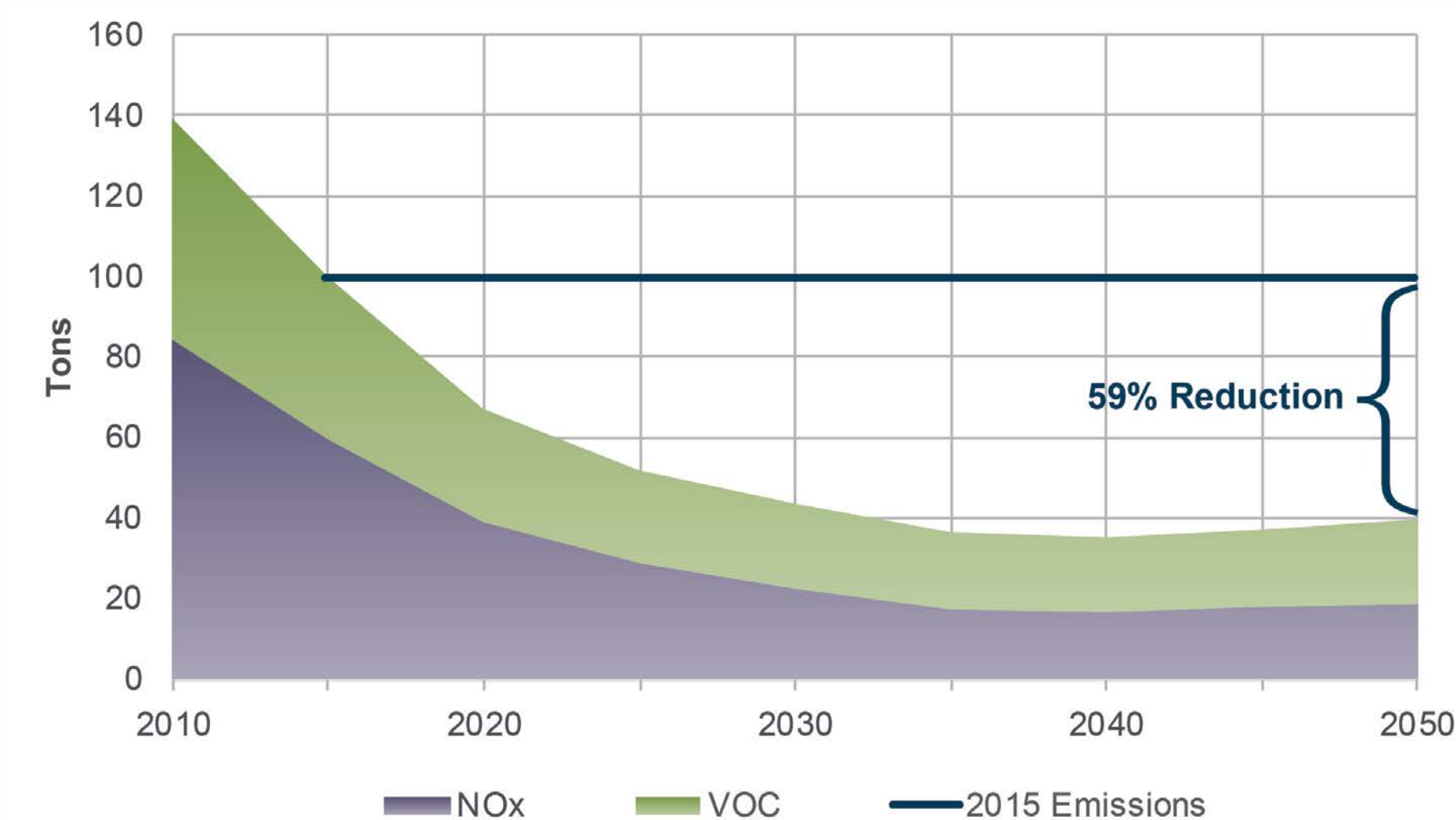


Outcomes: Better Access to Jobs

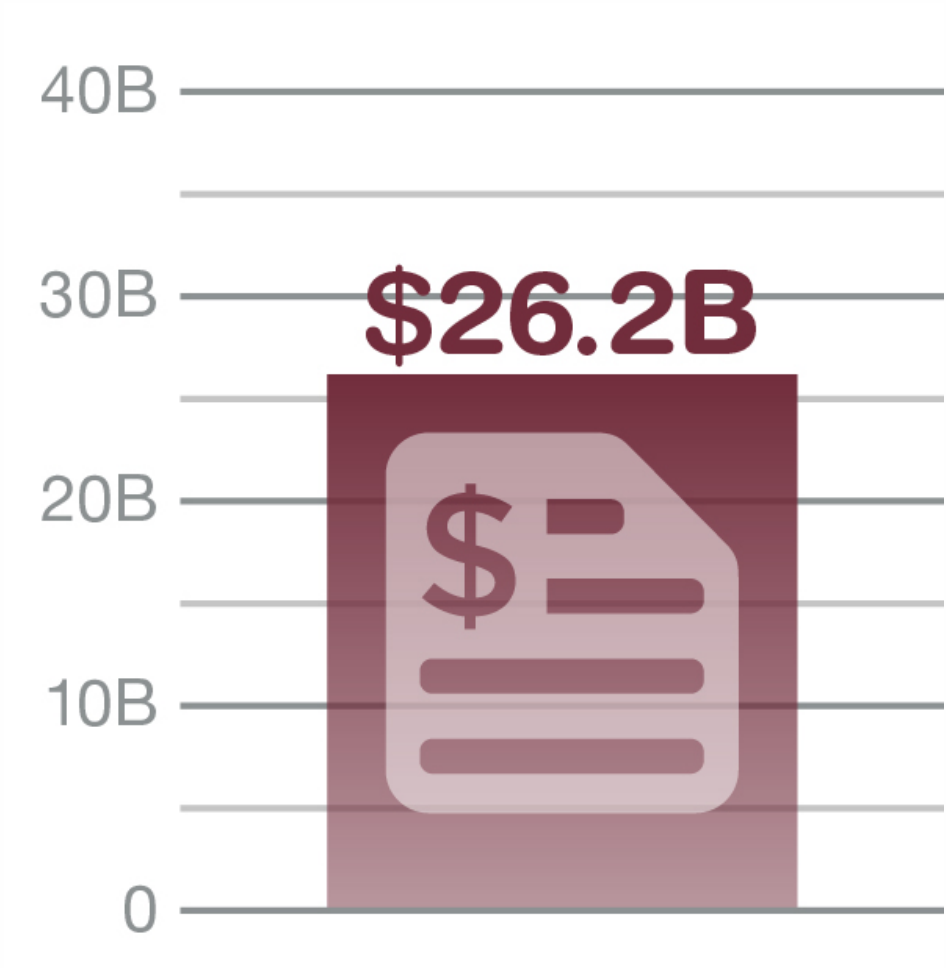


Average Number of Jobs
Within 30-Minute Trip

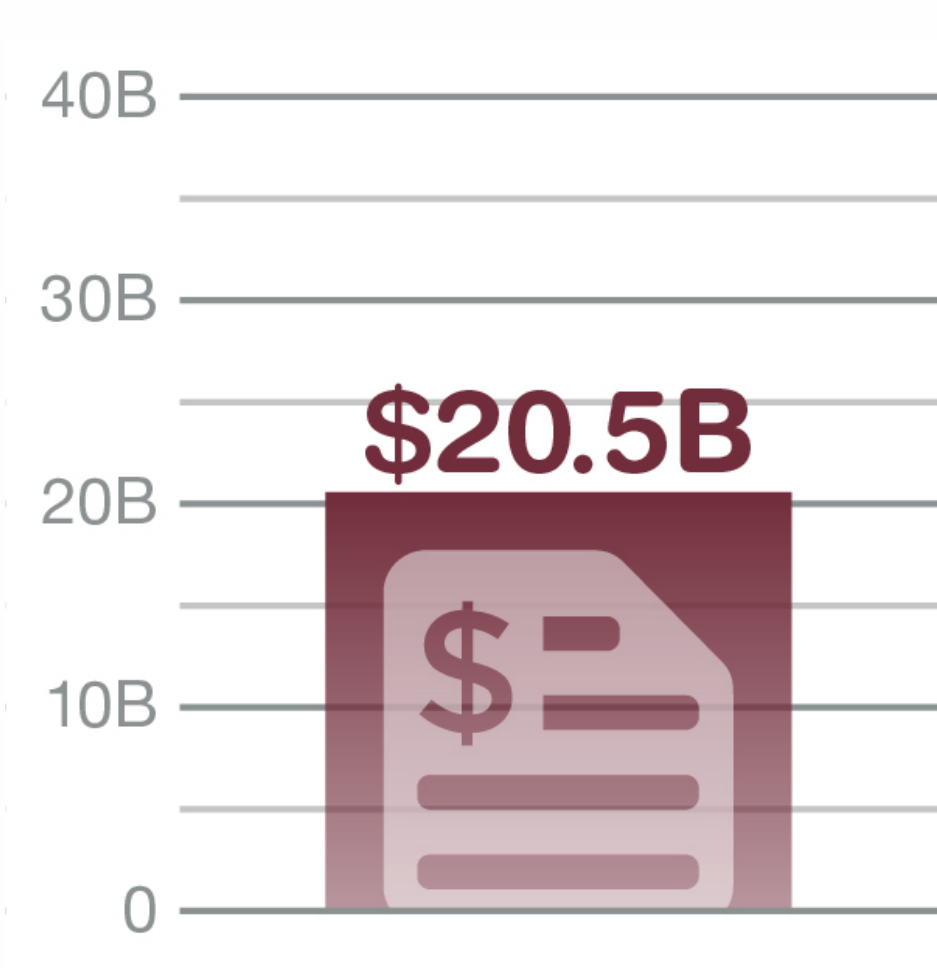
Outcomes: Cleaner Air



Outcomes: Local Infrastructure Savings

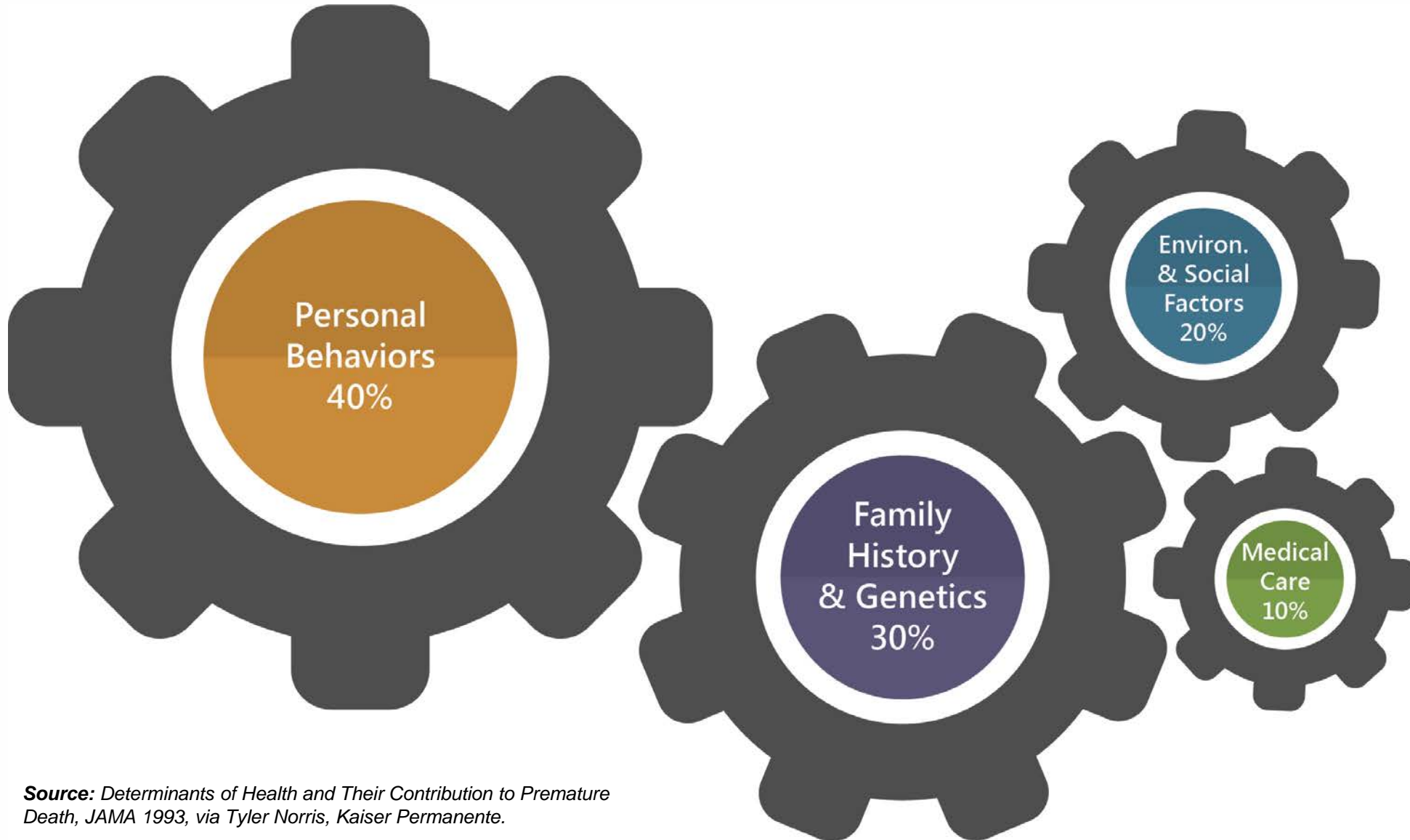


Current Path



Draft Vision

Outcomes: Improved Health



Source: *Determinants of Health and Their Contribution to Premature Death*, JAMA 1993, via Tyler Norris, Kaiser Permanente.



WASATCH CHOICE

— 2050 —