







# Annual Report Card

		
	<b>43</b>	<b>96</b>
	<b>4</b>	<b>33</b>

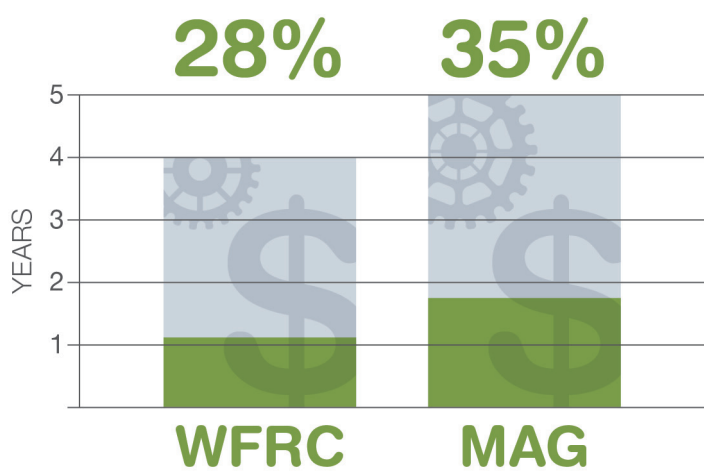
2016 reported bicycle and pedestrian serious injuries and fatalities within Weber, Davis, Salt Lake, and Utah counties.



Total vehicle cold starts avoided at the reported counter locations by peak (6:00 - 9:00 am and 3:00 - 6:00 pm) weekday users from September 2015 through August 2016.

 700 E. S-Line Trail, SLC <b>137393</b>	 1800 N. Redwood Rd., SLC <b>88499</b>
 1500 E. 1000 S., Pleasant Grove <b>307901</b>	 1600 N. 300 E., Orem <b>172809</b>


Total annual bicycle and pedestrian trips at the reported counter locations from September 2015 through August 2016.



Percentage of funds allocated toward active transportation within the Transportation Alternatives, Congestion Mitigation Air Quality, and Surface Transportation programs.



## INVENTORY



Existing and proposed bicycle inventory as of September 2015.

## MEMBERSHIP

Active Transportation Committee membership includes elected officials and staff from counties and municipalities, as well as the Utah Department of Transportation, Utah Transit Authority, Utah Department of Health, advocacy groups, and metropolitan planning organization staff from the greater Wasatch Front region.

## LEARN MORE

To learn more, please contact **Scott Hess, Active Transportation Planner**, Wasatch Front Regional Council.

 [shess@wfrc.org](mailto:shess@wfrc.org)

 801.363.4250

 [wfrc.org](http://wfrc.org)



**WASATCH CHOICE**  
— 2050 —

## Priority Bicycle Network Inventory

