



# Davis, California


Mobile Active Transportation Tour



WASATCH FRONT REGIONAL COUNCIL











# WFRC 2023 Utah Legislative Session Review



# 45 Days

---

# 575 Passed Bills

---

# \$29.4 Billion Budget

*See our 2022 Legislative Session Wrap Up [HERE](#)*



WASATCH FRONT REGIONAL COUNCIL

# Shared Principles for Infrastructure Investment

Invest in  
Infrastructure

Support Multi-Modal  
Transportation  
Choices

Utilize the  
Professional  
Planning and  
Prioritization Process

Be Fiscally Prudent



# \$1.6+ Billion for Transportation Infrastructure



**Transp. Debt Repayment**  
\$800B



**Active Transportation**  
\$45M 1x  
\$45M ongoing



**Commuter Rail**  
\$200M for POM station  
+ doubletracking



**Cottonwood Canyon  
Transportation**  
\$150M



**Other Projects**  
\$241M



**Rural B&C Roads  
(RTIF)**  
\$40M 1X  
\$3.5M ongoing

# Active Transportation Outcomes

---

- SB 185 - Utah Trails Network
  - \$45M one-time
  - \$45M ongoing
  - Creates the “Active Transportation Investment Fund”
- SB 27 - TTIF Match Requirement Reduced 40% ☐ 30%
  - TTIF Active (First-/Last Mile Projects)
- HB 224 + HB 344 Outdoor Recreation Amendments
  - Creates initiative to manage, maintain, expand, restore, outdoor *recreation* trails through partnership and stewardship agreements

*Note that no notable “anti-bike” bills did not pass this legislative session.*



## Support the Utah Trail Network

We support investing in constructing high priority, regionally important "active transportation" (i.e., biking and walking) projects throughout the state, with the goal of completing a core backbone of safe and family-friendly active transportation facilities serving communities across Utah.

## Creating a Safe, Family-Friendly Paved Trail Network

[Sign the Letter](#)



### Signatories

#### Companies / Organizations / Agencies

Alan Matheson  
Executive Director, **Point of the Mountain  
State Land Authority**

Alexis Verson  
Senior Transportation Planner, **Horrocks**

Andrew Gruber  
Executive Director, **Wasatch Front Regional  
Council**

Geri Gamber  
Executive Director, **SEUALG**

Gina Chamness  
City Manager, **City of Holladay**

Ginger Chinn  
Vice President of Government Affairs & Public  
Relations, **Salt Lake Chamber**

Glory Sunday Eyere

Mark Johnson  
CEO, **Ogden City**

Mark Shepherd  
Mayor, **Clearfield City**

Matt Dixon  
City Manager, **South Ogden**

Matt Naylor  
**Hexcel**

500+  
Signatures

UTAH

TRAIL  
NETWORK





<b>Bicycle Fatalities</b> ▲	<b>2023</b>	<b>5 year Avg</b>	<b>2022</b>
<b>Mar</b>	<b>1</b>	<b>0</b>	<b>0</b>
<b>YTD</b>	<b>1</b>	<b>1</b>	<b>0</b>
<b>Total</b>	<b>8 Current Pace</b>	<b>8</b>	<b>15</b>

<b>Pedestrian Fatalities</b> ▲	<b>2023</b>	<b>5 year Avg</b>	<b>2022</b>
<b>Mar</b>	<b>0</b>	<b>4</b>	<b>10</b>
<b>YTD</b>	<b>9</b>	<b>11</b>	<b>18</b>
<b>Total</b>	<b>39 Current Pace</b>	<b>43</b>	<b>54</b>



Technical Advisory Committee Meeting for

# Vulnerable Road User Safety Assessment

March 23, 2023



+ Safe Streets and  
Roads for All



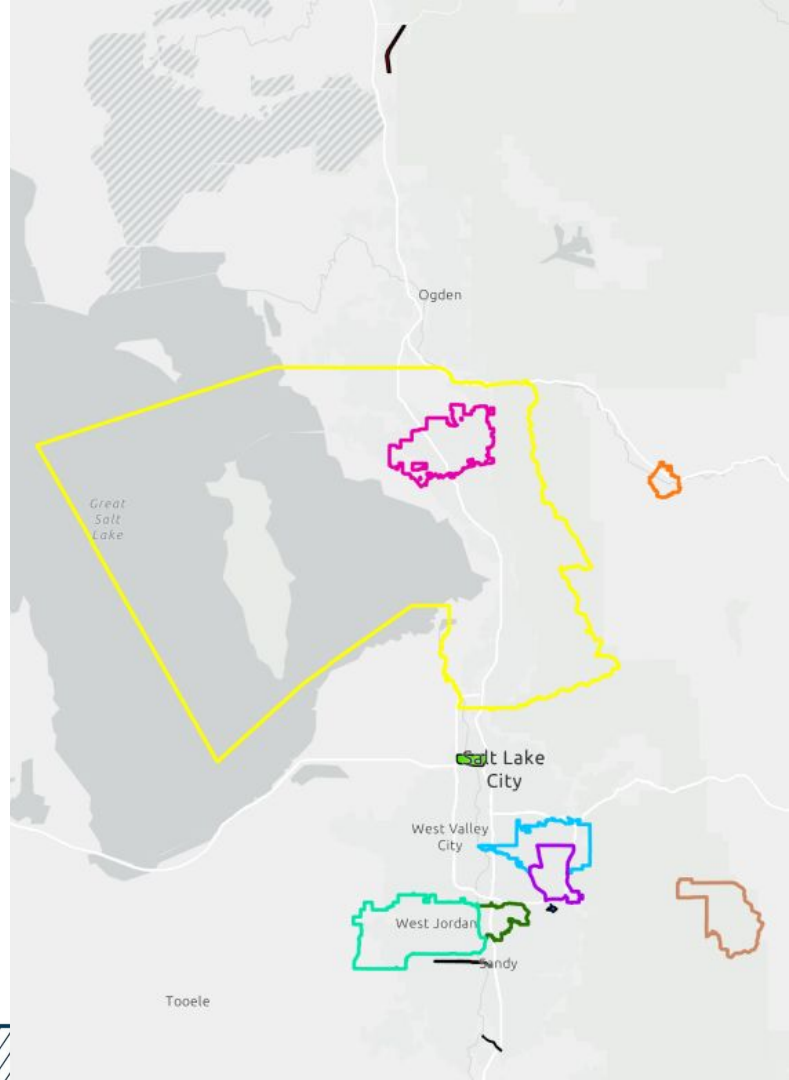


# TRANSPORTATION AND LAND USE CONNECTION

## 2023 Awards

**Active Transportation Committee:  
April 12th, 2023**

**Megan Townsend,  
Community and Economic Development  
Director**



# 2023 Awards



TRANSPORTATION  
AND  
LAND USE CONNECTION

\$2,101,745

Region-Wide TLC + IHC Funding

\$254,255

Local Match

\$2,356,000

Total

- **13 awards**
- **2 regional, WFRC-led efforts**



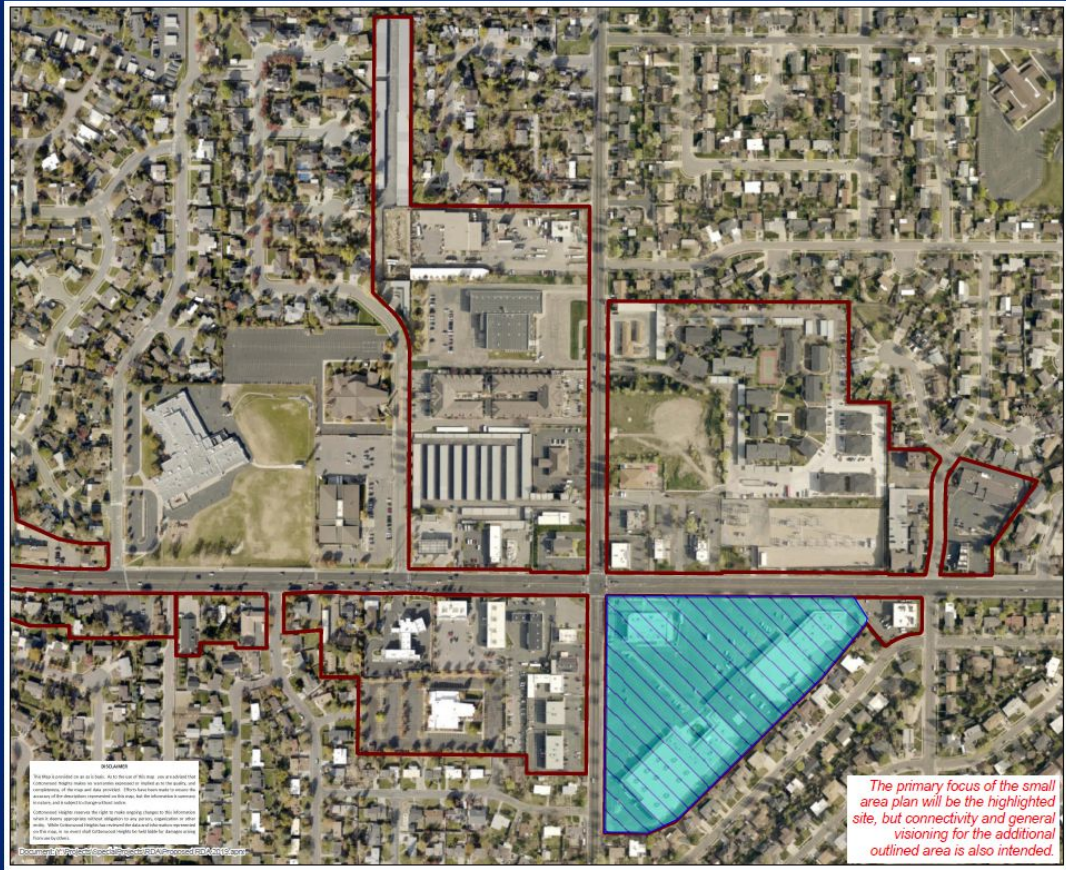
# Cottonwood Heights Town Center Master Plan; Canal Study\*



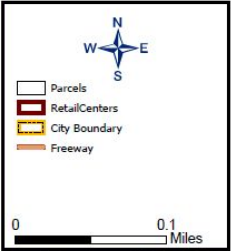
## Retail Area

Published:  
03 December 2021  
Sources:  
Utah State AGRC  
Cottonwood Heights

Cottonwood Heights  
2277 E Bengal Blvd  
Cottonwood Heights, UT 84015  
(801) 944-7200

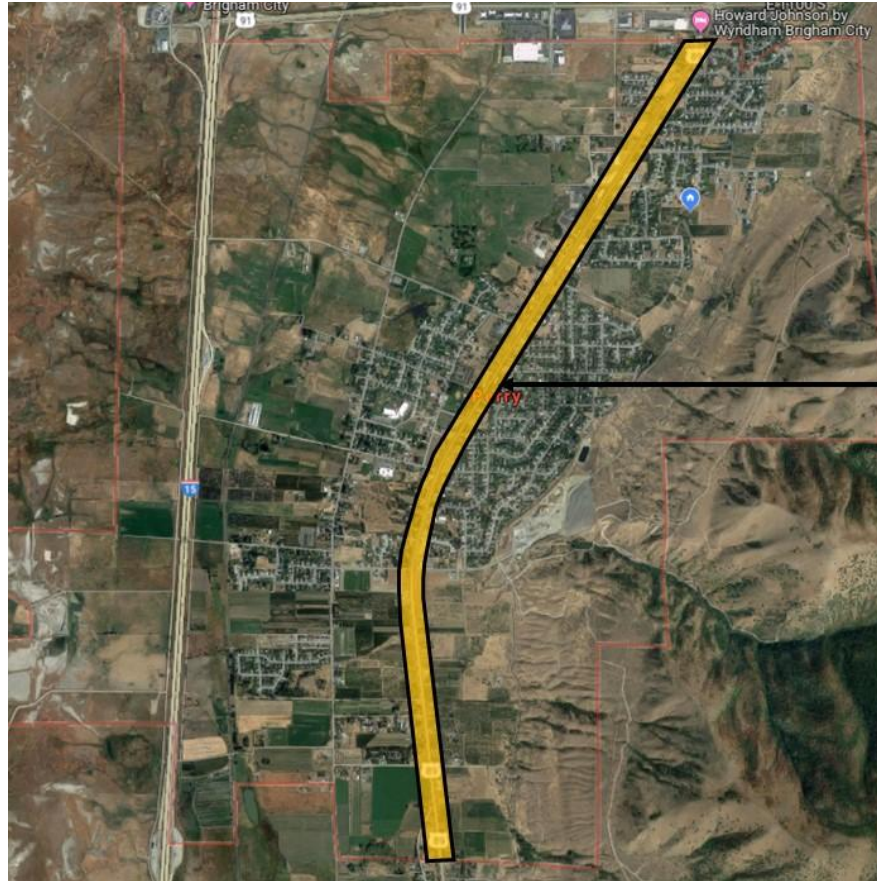


Cottonwood Heights  
Fort Union Blvd and 2300 E  
Retail Area  
  
Total acreage:  
72.71





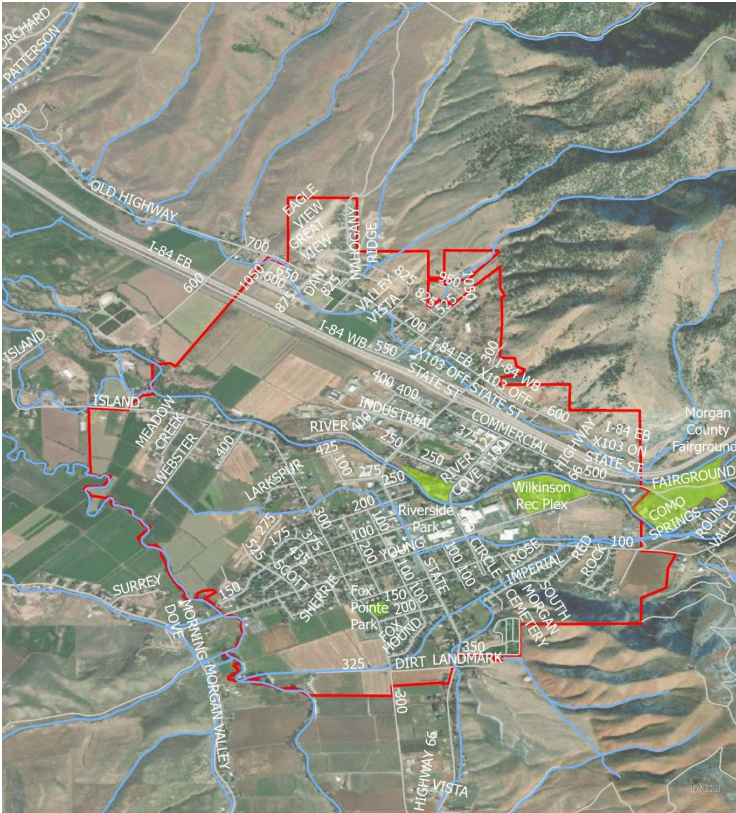
# Perry Highway 89 Master Plan



**PROJECT  
AREA**

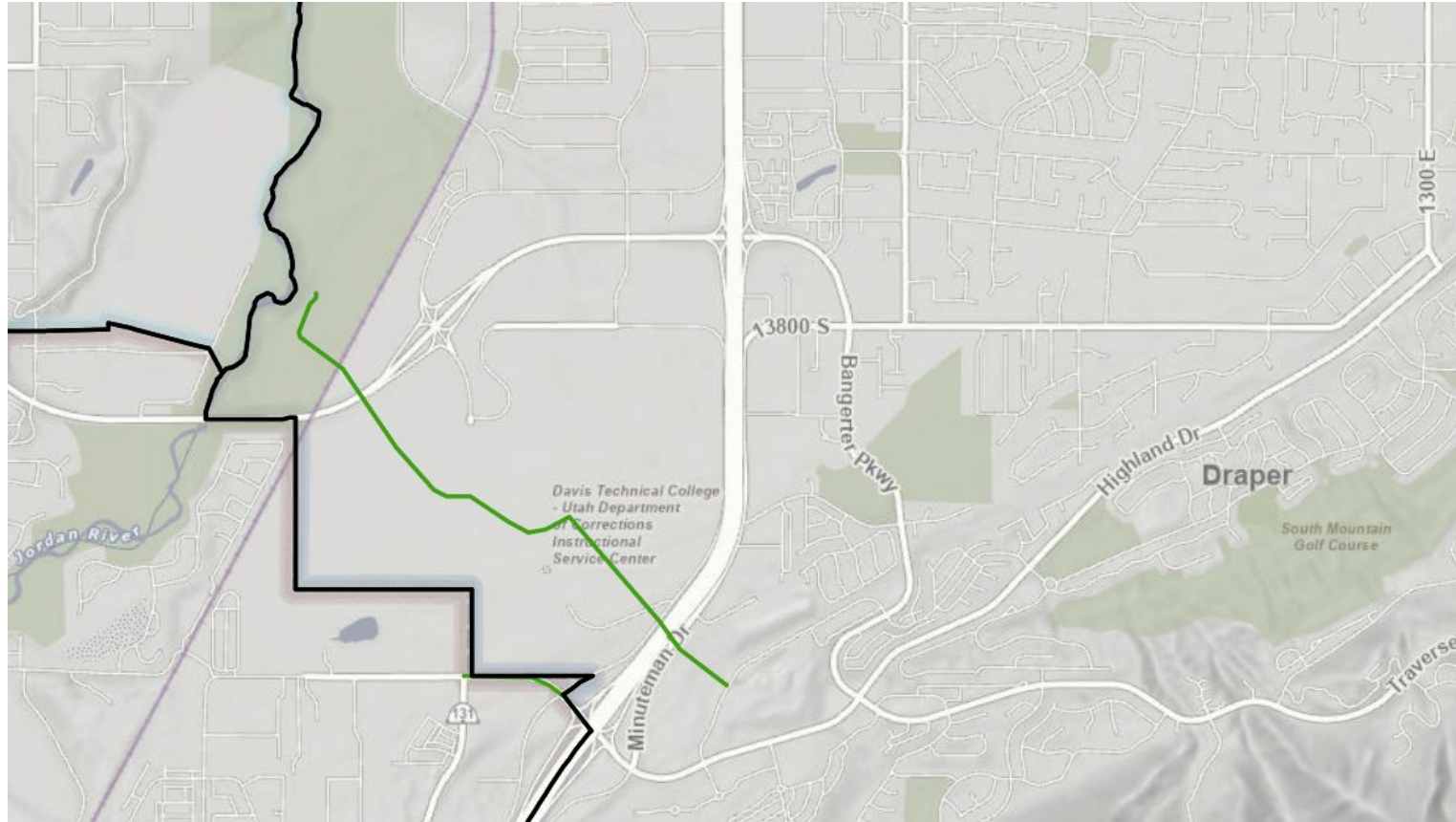
# Morgan City Downtown Plan & Design Standards;

## Parks and Trails Plan





# Draper River to Range Corridor Study





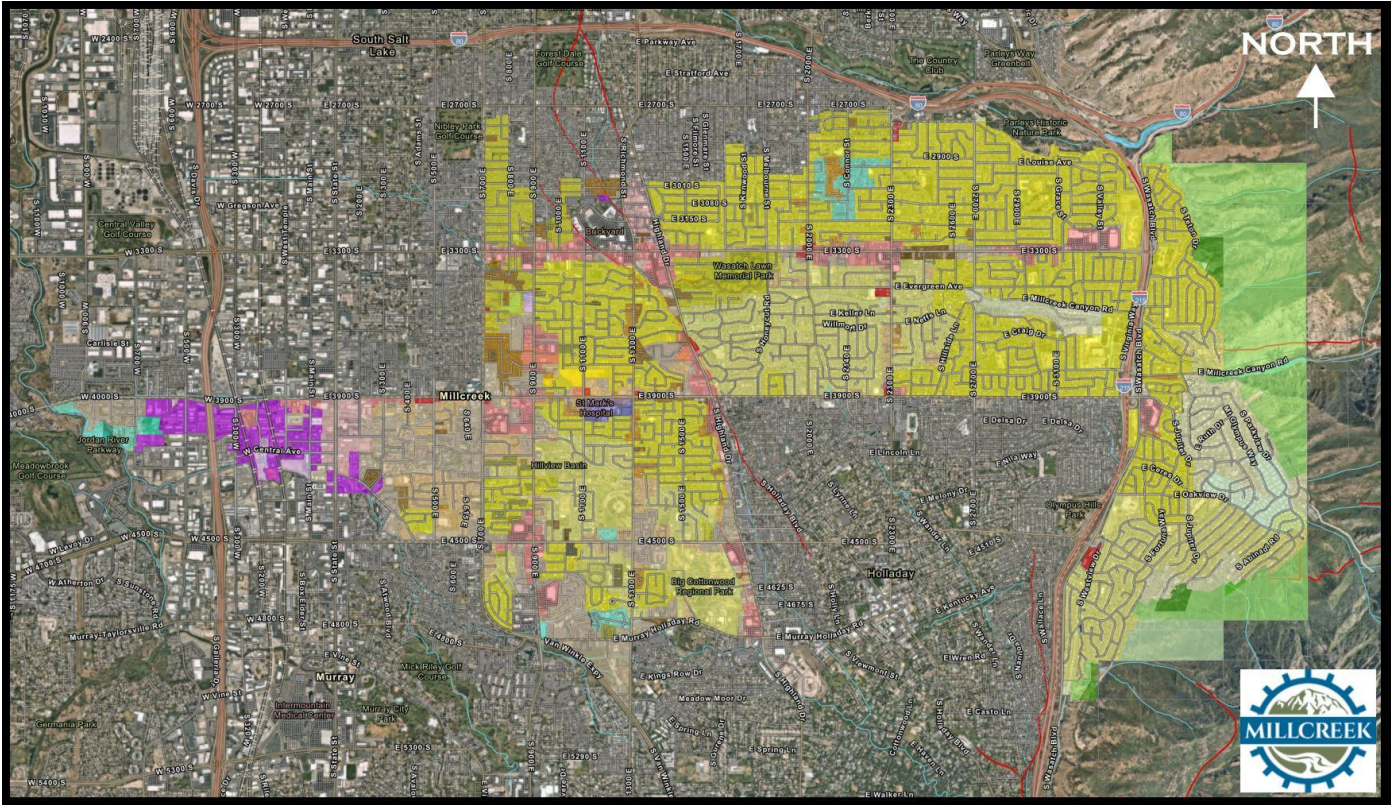
# Midvale Master Transportation Plan



SOURCE: MHTN

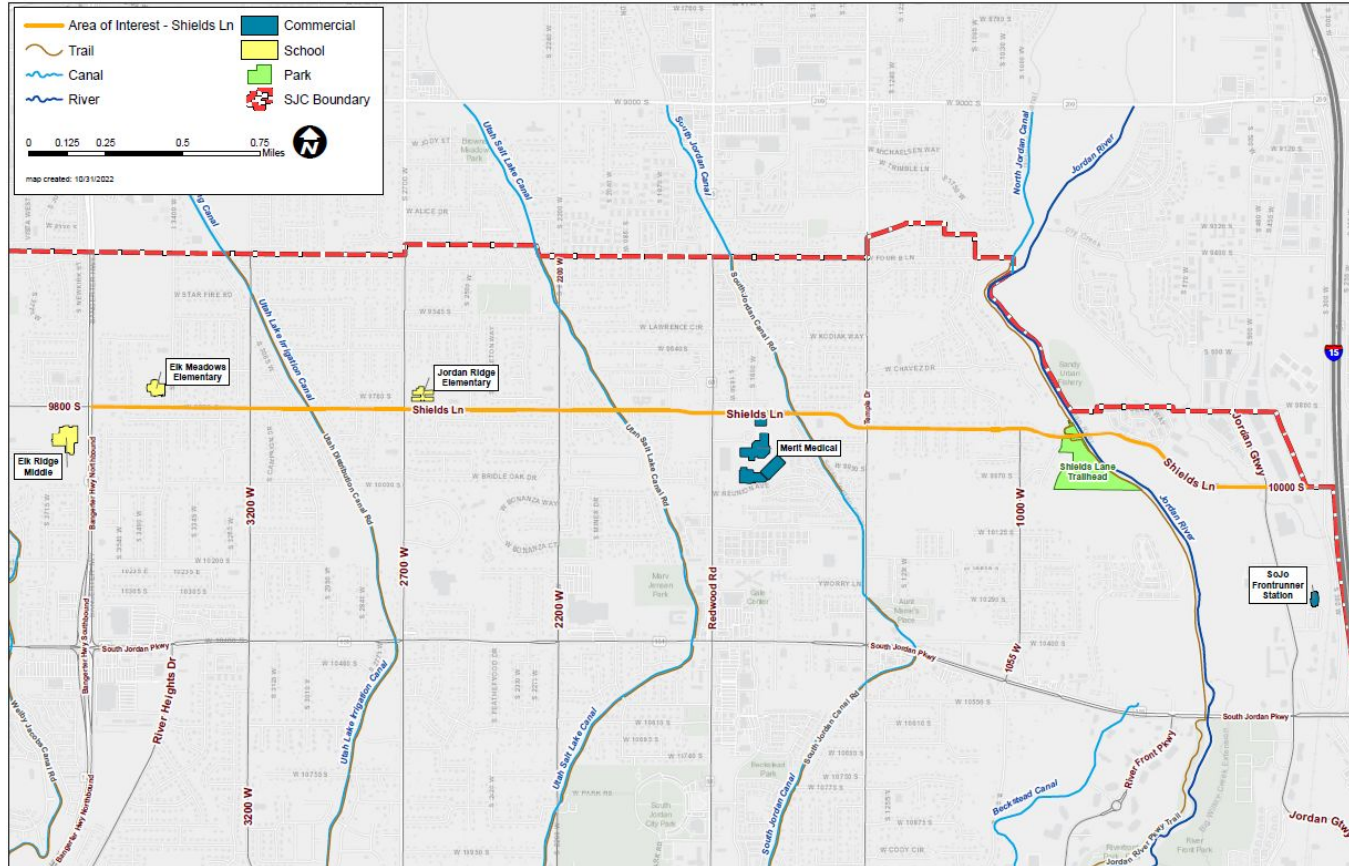
State Street Connection to UTA's Midvale Center TRAX Station

# Millcreek Master Trail and Sidewalk Implementation Plan





# South Jordan Shield's Lane Solutions Development Study





# West Jordan Safe Street Study and Implementation Plan





# Davis County Active Transportation Plan\*



## WFRC.ORG/TLC



### Transportation and Land Use Connection Projects Map

The Transportation and Land  
Use Connection interactive  
map shows the location of and  
contains information for all of  
the projects awarded to date.





Photo courtesy: Discover Davis, Antelope Island

# DAVIS COUNTY

Active Transportation Plan – TLC Recipient Presentation



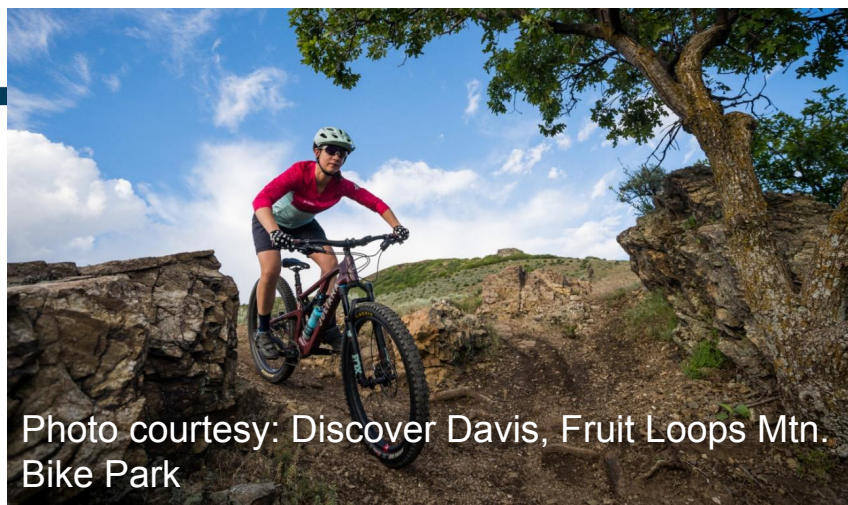


Photo courtesy: Discover Davis, Fruit Loops Mtn. Bike Park

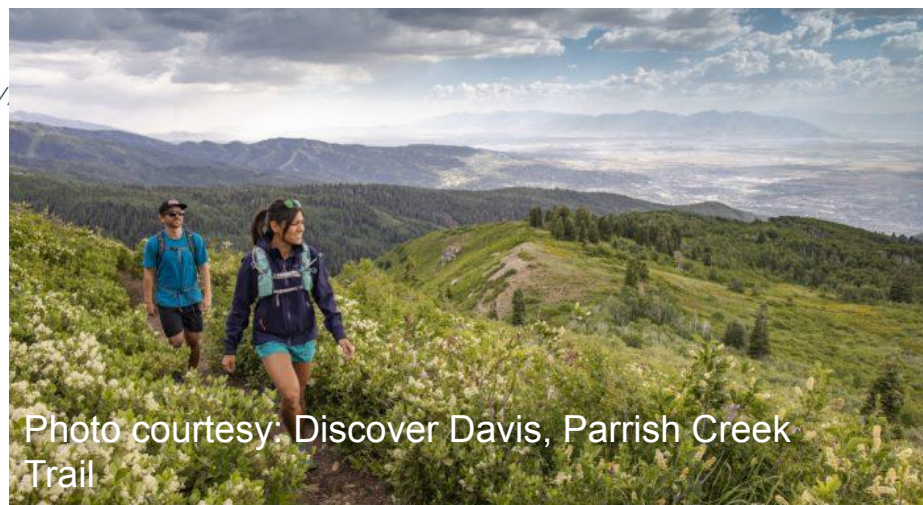


Photo courtesy: Discover Davis, Parrish Creek Trail




Photo by: Ben Dorger, *Standard Examiner*, BST, Apr 19, '20

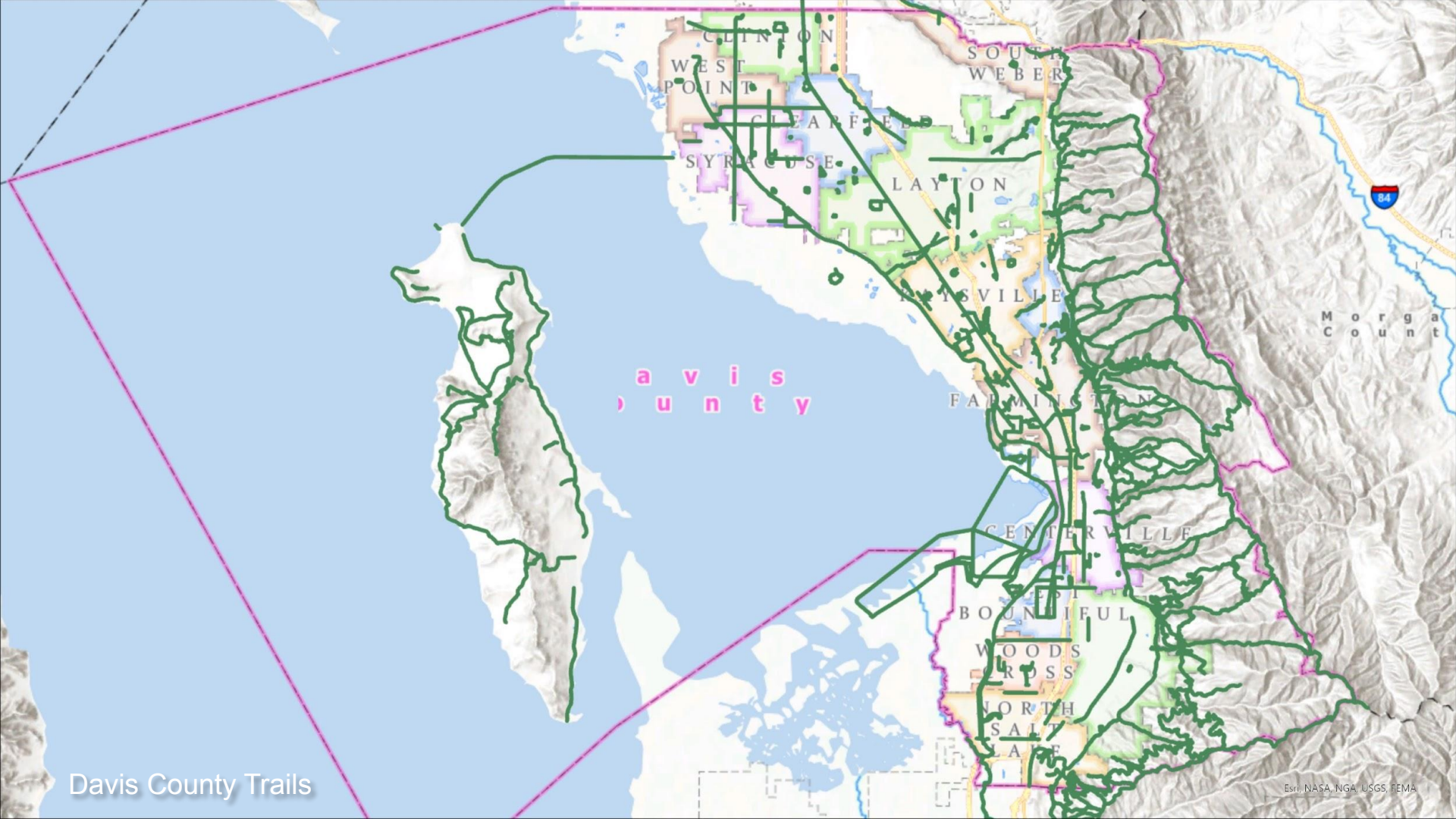


Photo by: Sarah A. Miller, *The Salt Lake Tribune*, D&RG Trail

# CITIES OF DAVIS COUNTY

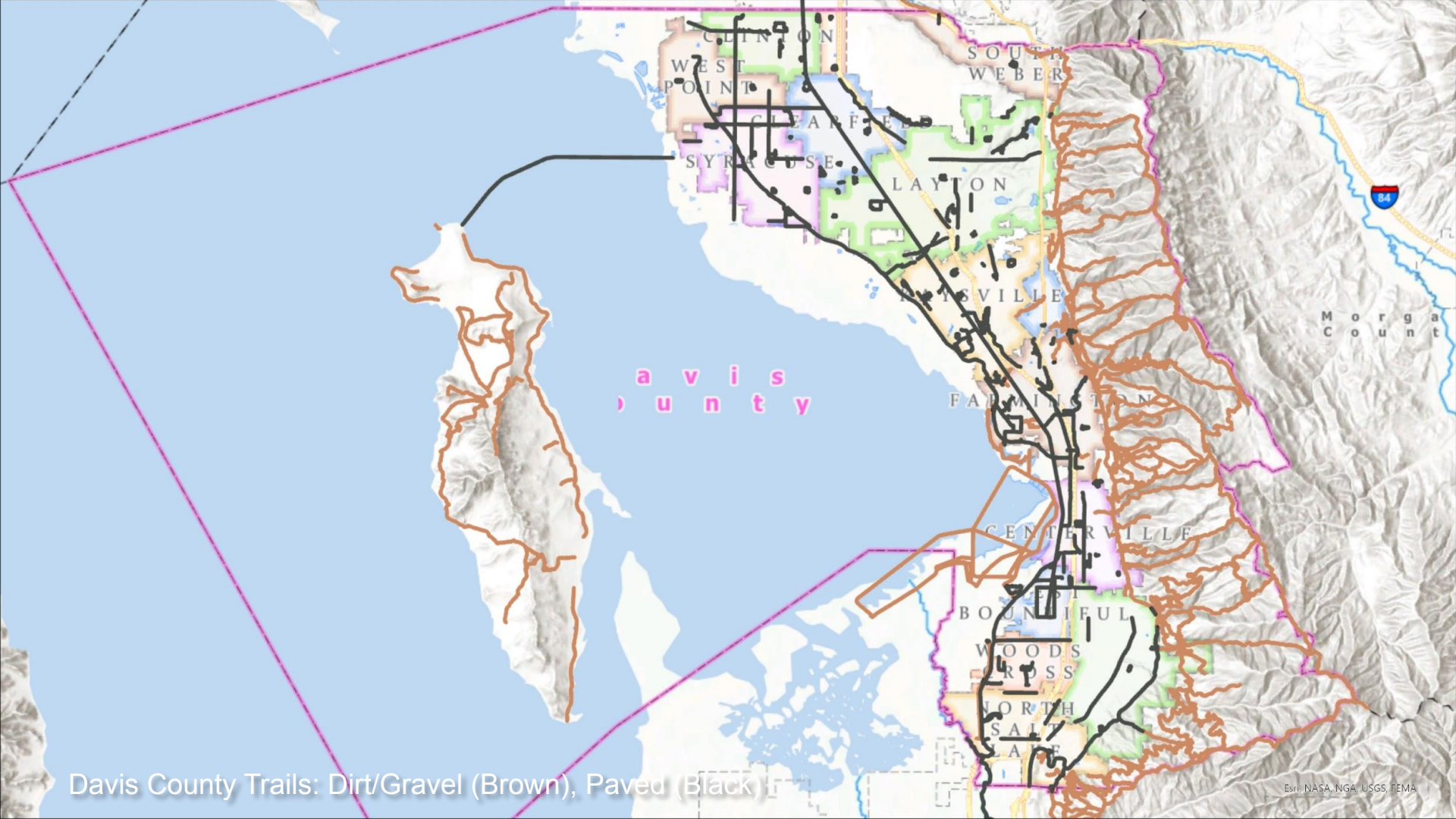






Davis County Trails





Davis County Trails: Dirt/Gravel (Brown), Paved (Black)

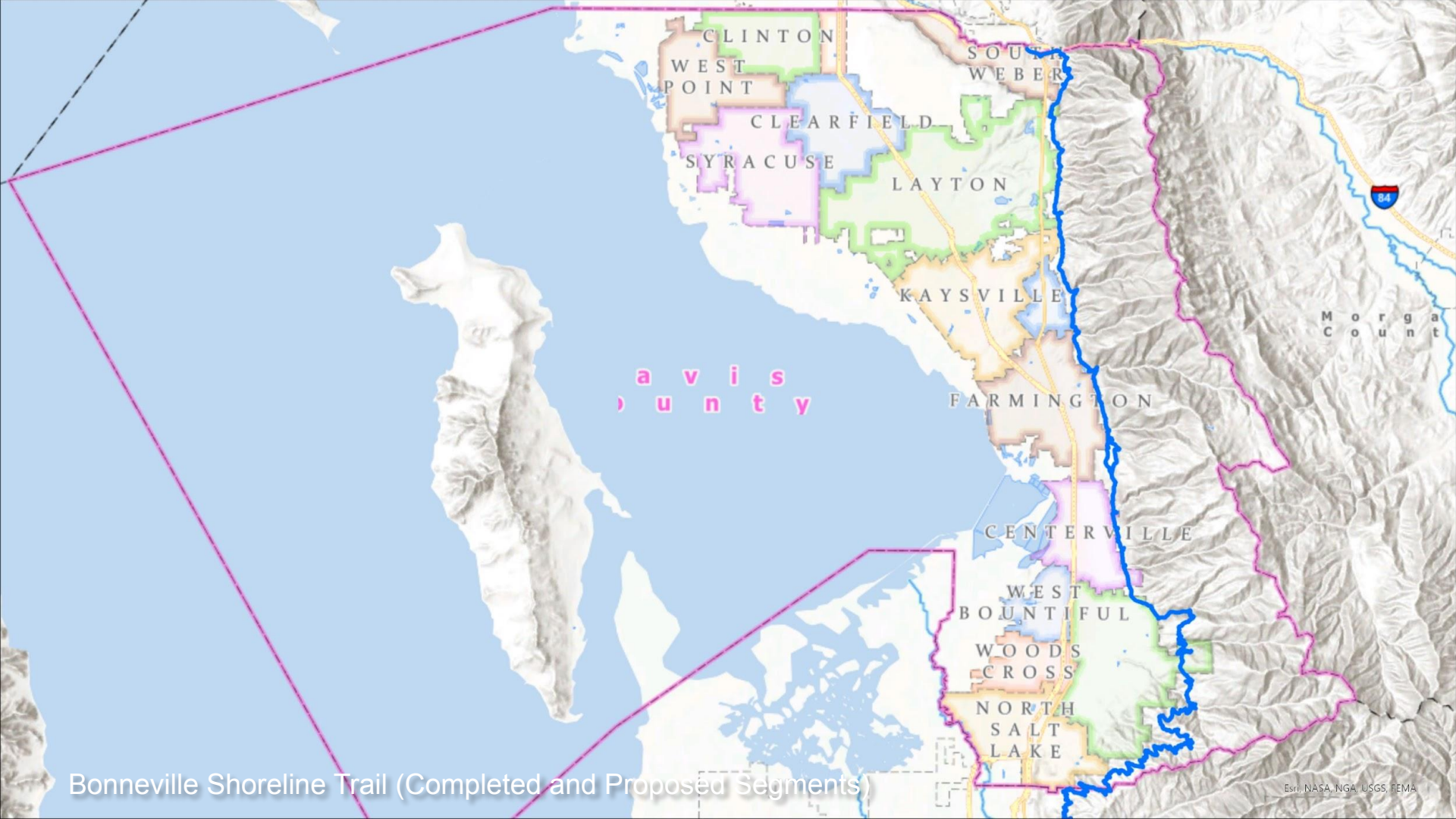
### Davis County Trails, 2022

City	Bike Lane Miles	Paved Shared Use Trail Miles	Hiking Trail Miles	Trail Heads
Bountiful	5	7	5	7
Centerville	3	9	2	6
Clearfield	-	10	-	6
Clinton	1	10	-	1
Farmington	0.2	21	9	18
Fruit Heights	-	0.2	6	4
Kaysville	1	18	3	1
Layton	6	15	1	25
North Salt Lake	5	8	6	4
South Weber	0.3	1	0.4	1
Sunset	-	1	-	0
Syracuse	7	13	-	5
West Bountiful	4	5	-	6
West Point	2	5	-	3
Woods Cross	1	4	-	2
Davis County	0.3	9	207	98
Antelope Island	7	-	54	26
<b>Totals</b>	<b>42</b>	<b>136</b>	<b>294</b>	<b>213</b>



Photo courtesy: Ravell Call, *Deseret News*, Legacy Parkway Trail, September 13, 2009





Bonneville Shoreline Trail (Completed and Proposed Segments)





Photo courtesy: Bonneville Shoreline Trail





Photo courtesy: The Salt Project Blog, Bonneville Shoreline Trail





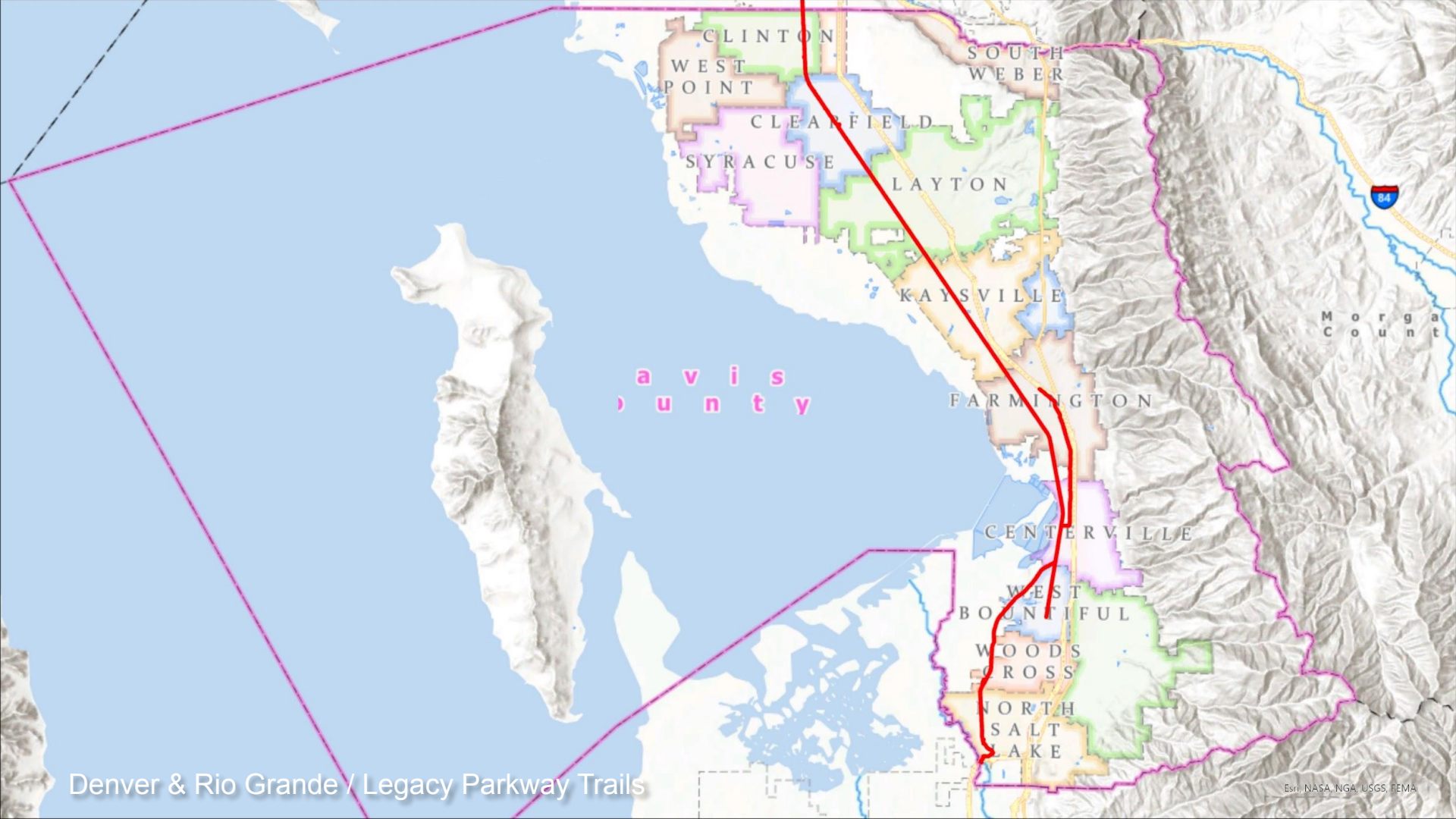
Photo courtesy: Discover Davis, Bonneville Shoreline Trail at Fernwood





Photo by: Derek Knowlton, All Trails, Bonneville Shoreline Trail at Adams Canyon





Denver & Rio Grande / Legacy Parkway Trails

Esri, NASA, NOAA, USGS, FEMA





Photo courtesy: Intermountain Health, Legacy Parkway Trail



Photo by: Sarah A. Miller, *The Salt Lake Tribune*, June 1, 2011, D&RG Trail





Photo courtesy: Layton City, D&RG Trail



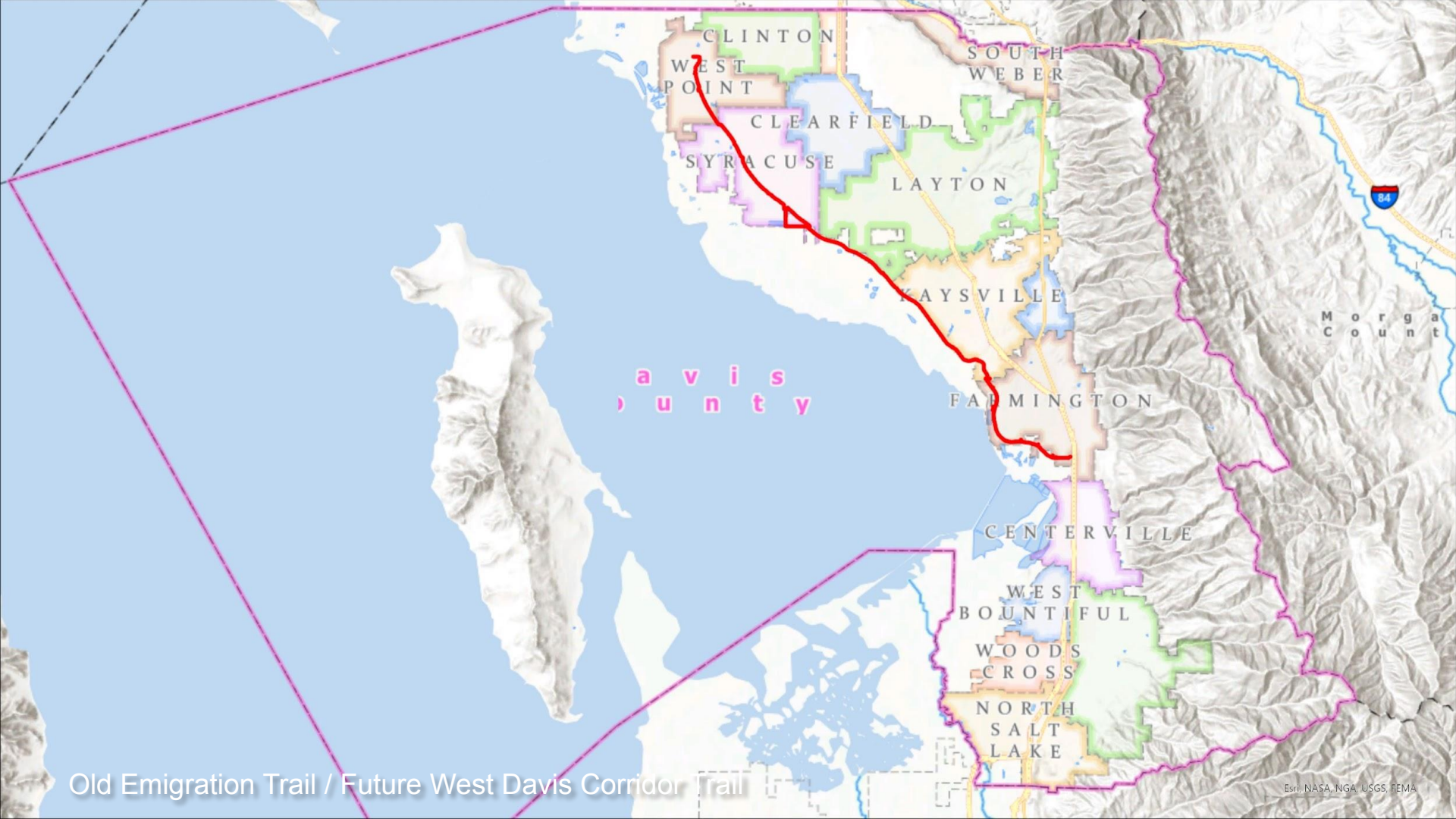


Photo courtesy: Rails-to-Trails Conservancy, D&RG Trail





Photo by: Sarah A. Miller, *The Salt Lake Tribune*, June 1, 2011, D&RG Trail

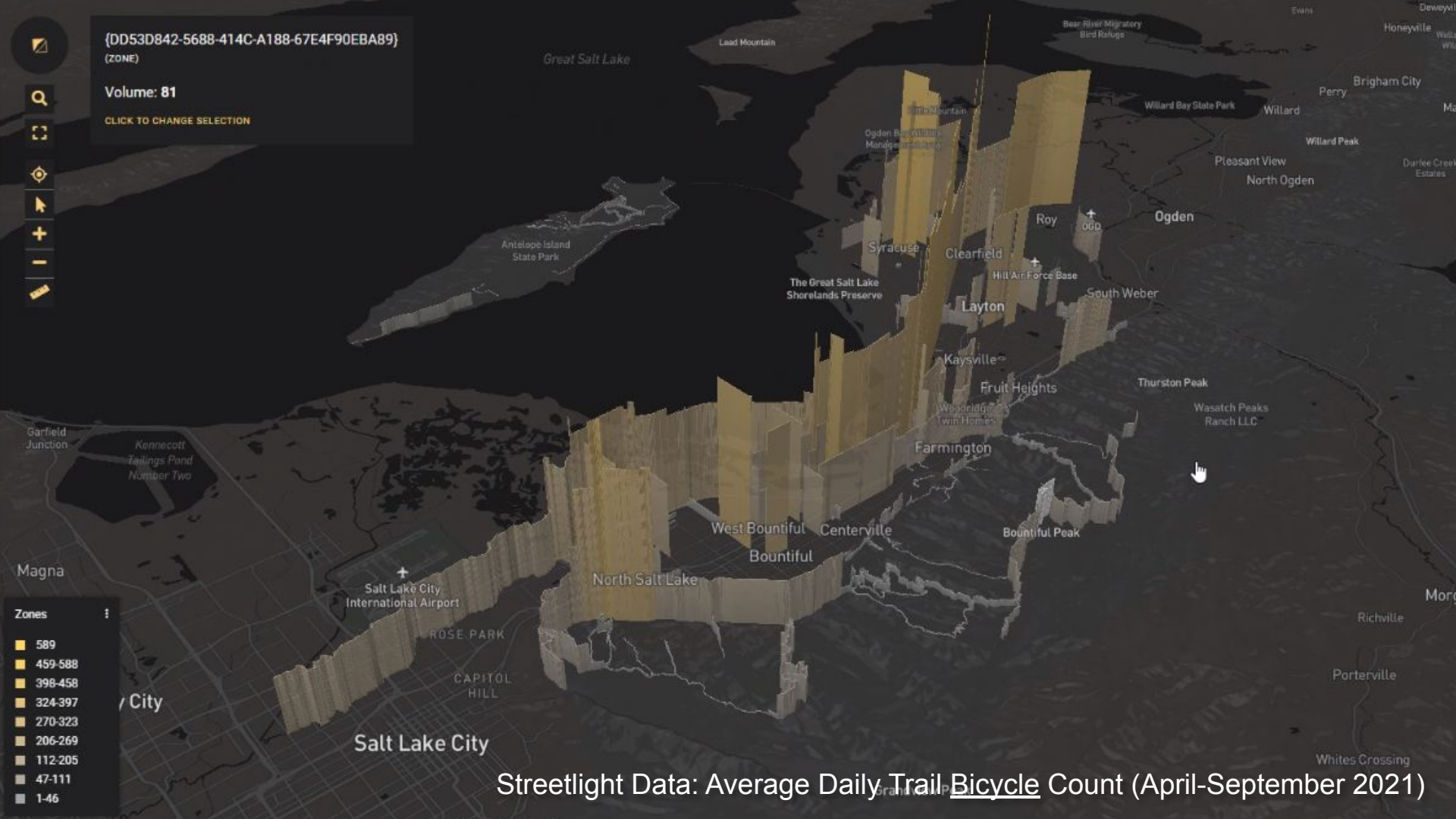


Old Emigration Trail / Future West Davis Corridor Trail

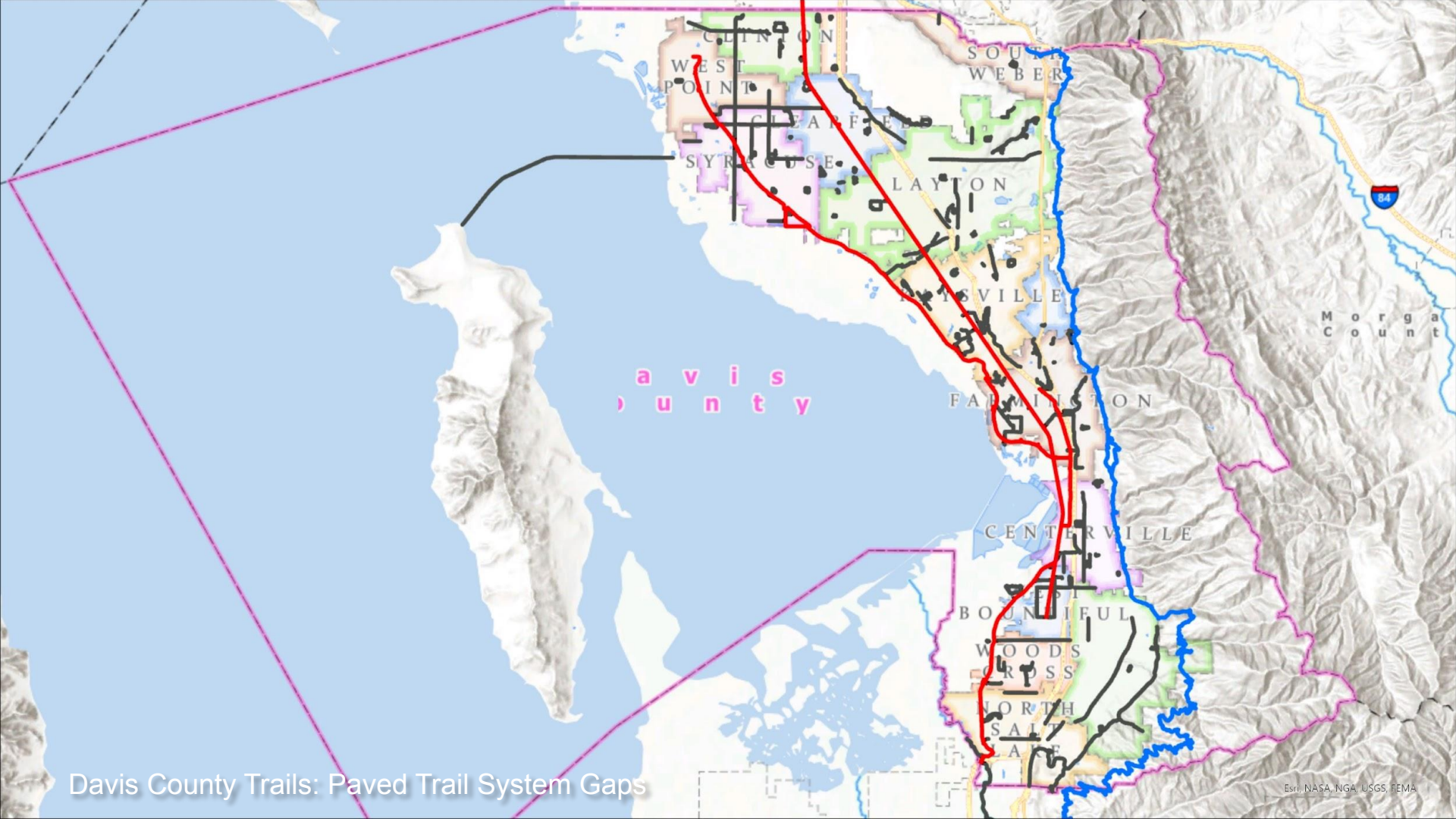




Photo courtesy: Intermountain Health, Old Emigration Trail







Davis County Trails: Paved Trail System Gaps



Photo courtesy: Seattle Bike Blog, UW Burke-Gilman Trail





Photo by: AMICO Construction, Dougall Underpass, Windsor, ON





Photo by: Steven Jepson, *The Thorough Tripper Blog*, July 21, 2021






Photo courtesy: Draper City





Photo by: Tom Smart, *Deseret News*, September 20, 2011, Great Salt Lake Shorelands Preserve





**D&RG**  
**20TH BIRTHDAY**

SATURDAY MAY 13 12-3 PM

**Farmington Regional Park**  
178 South 650 West  
Farmington, UT

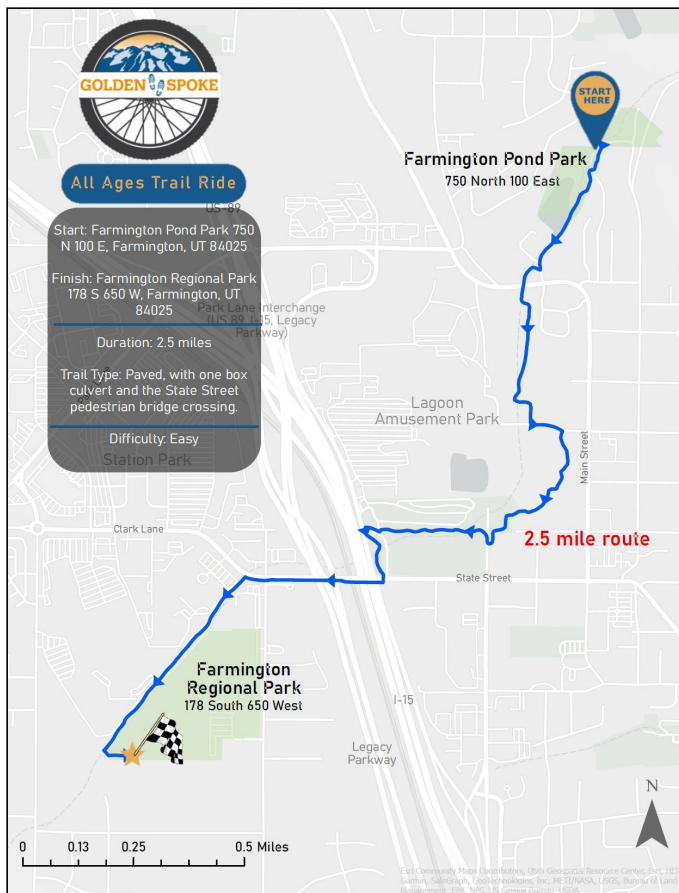
**RSVP**  
[goldenspokeutah.org](http://goldenspokeutah.org)

Made with PosterMyWall.com



May 13, 2023

Register for the Family Friendly Ride  
[GOLDENSPOKEUTAH.ORG](http://GOLDENSPOKEUTAH.ORG)





# May!



# Provo Bike to Work (or Anywhere!) Day

